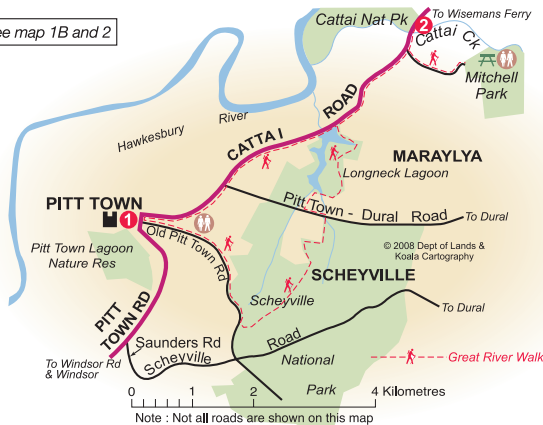




## Great River Walk

The idea of being able to walk the length of one of the great river systems of the world from its source at Lake Bathurst not far short of Canberra, to its mouth at Broken Bay is becoming a reality with the Great River Walk of the Hawkesbury Nepean River. Four sections of the walk are now accessible on foot, bicycle, canoe or car, with more information available via the link on the Hawkesbury Harvest site. Take a healthy, educational, cultural and relaxing stroll along the Great River Walk next time you visit the Farm Gate Trail.

See map 1B and 2

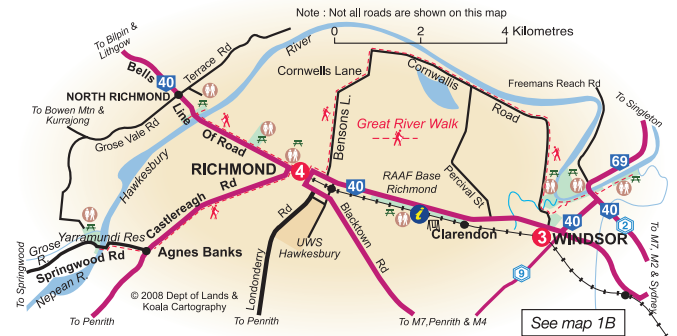


The Pitt Town section offers you many alternative routes - start at **1** or **2** and explore the peace, beauty, history and natural wonders of the Scheyville, Cattai, Long Neck Lagoon reserves and the surrounding heritage farmlands of Pitt Town



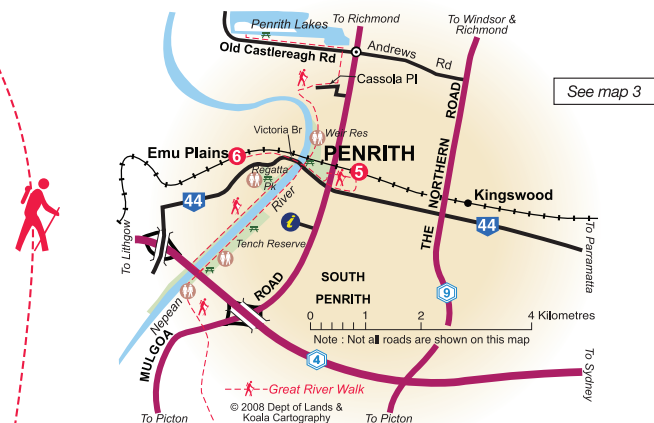
See map 1B

The Windsor **3** and Richmond **4** (see map below) sections put you in the heart of Sydney's historic Macquarie towns. Enjoy the vistas and the heritage as you follow the River's meanderings through Sydney's farming jewel-in-the-crown.



See map 1B

The Penrith Loop can be accessed from Penrith **5** and Emu Plains **6** Railway Stations. Starting at Victoria Bridge, the Walk takes you South across the river to loop back again through Tench Reserve and on to Penrith Lakes. Why not call in to Australia's only Sake Brewery on the way.



See map 3

